




Race Finish  
VAIL VILLAGE

Race Start  
ASPEN LANE, VAIL  
\* No public access



MAP KEY & COURSE STATISTICS

 COURSE  
Distance: 2.95 miles  
Difficulty: II-III

Start Elevation: 8,304'  
Finish Elevation: 8,175'

Elevation Loss: 129'  
Flow Range: 350-1500 cfs



*Coors***LIGHT**  
DOWN RIVER  
KAYAK SPRINT

**YETI**<sup>®</sup>  
DOWN RIVER  
SUP SPRINT

  
**TUDOR**  
DOWN RIVER  
R2 RAFT SPRINT

#GOPROMTNGAMES




Race Finish  
VAIL VILLAGE

Race Start  
ASPEN LANE, VAIL  
\* No public access



### MAP KEY & COURSE STATISTICS

 COURSE  
Distance: 2.95 miles  
Difficulty: II-III

Start Elevation: 8,304'  
Finish Elevation: 8,175'

Elevation Loss: 129'  
Flow Range: 350-1500 cfs






**Race Finish**  
VAIL VILLAGE

**Race Start**  
ASPEN LANE, VAIL  
\* No public access



### MAP KEY & COURSE STATISTICS

 **COURSE**  
**Distance:** 2.95 miles  
**Difficulty:** II-III

**Start Elevation:** 8,304'  
**Finish Elevation:** 8,175'

**Elevation Loss:** 129'  
**Flow Range:** 350-1500 cfs

